

What the Marlborough Sounds
needs
is protection, not further exploitation

What the Marlborough Sounds
needs
is Marine Protected Areas
not Salmon farm expansion.

MWH location Table

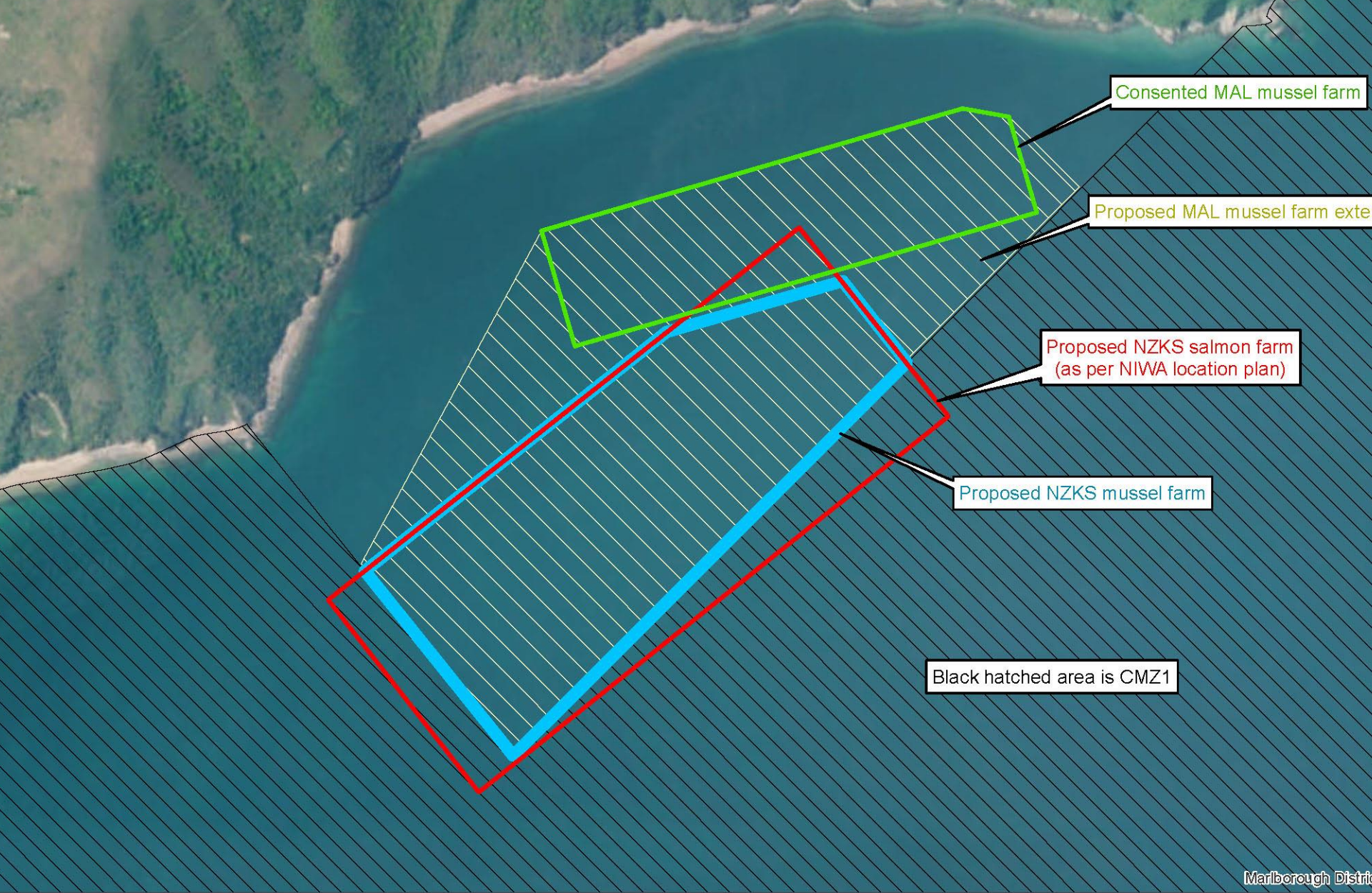
indication of the spread of people interested in the proposal

My 10 submitters with address information

Address	region	submitters	MWH
Kenepuru Road, RD 2, Picton, Marlborough	Kenepuru	2	0
Sandy Bay Road, RD2, Picton	Sandy Bay	2	0
St. Omer Road, Kenepuru Sound, RD2, Picton	Kenepuru Sound	1	0
Waitaria Bay, Kenepuru	Waitaria Bay or Kenepuru	1	0
Elie Bay Road, Crail Bay, Pelorus Sound	Crail Bay or Pelorus Sound	2	1
Elie Bay Road, Crail Bay, Marlborough Sounds	Crail Bay or Marlborough Sounds	2	3
		10	3

Main themes or issues raised

Opposing	Raised	Supporting	Raised
Environmental Concerns	153	Economic benefits	381 (107)
Concerns regarding Process	138	Environmental Benefits	353 (79)
Loss of natural Landscape	114	Benthic Environment	180
King Shag	103	Social Benefits	169
Cumulative effects	98	Increased fish health	132 (10)
Navigational Risks	82	Increased amenity	130
Impact on Recreation	67	Best Practice / Scientific evidence	129



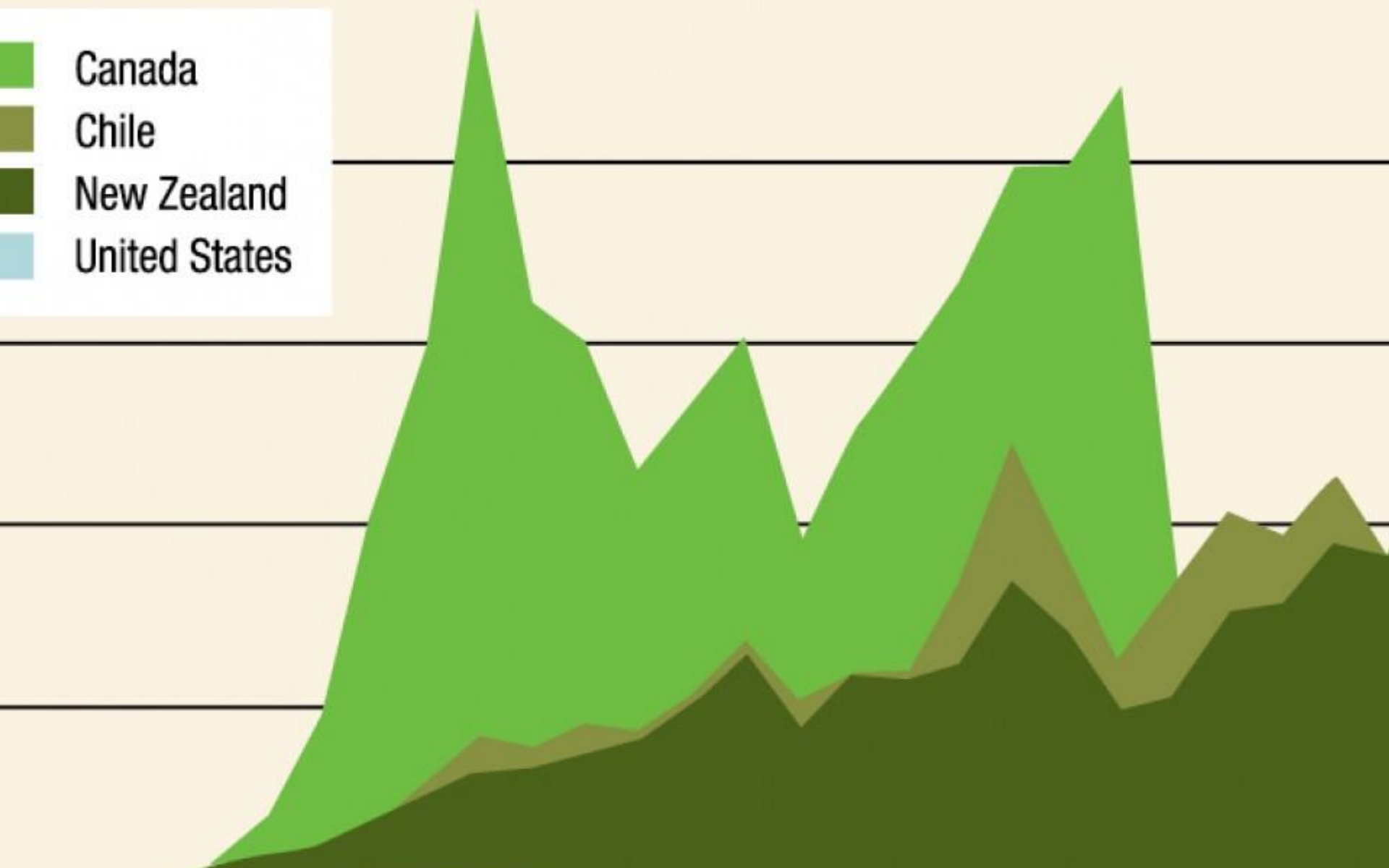
panying material has been
Marlborough District Council
formation repositories. Council
cept any responsibility for
nd ongoing accuracy of the
s the responsibility of the
make such checks as the
nsiders appropriate to

Marine Farms Blow Hole Point South

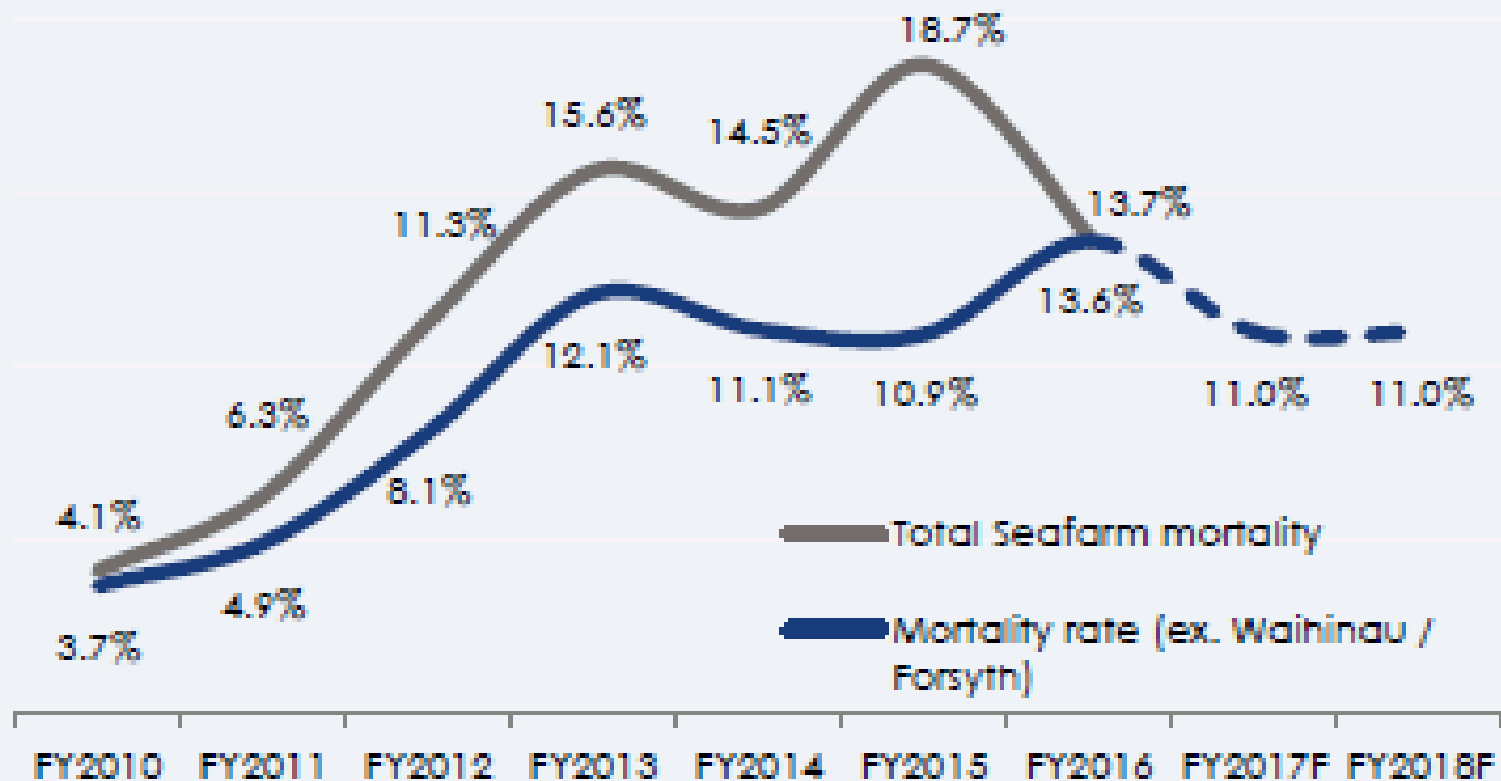
Scale: 1:4,500
0 55 110 220 330 440 Meters

w-4

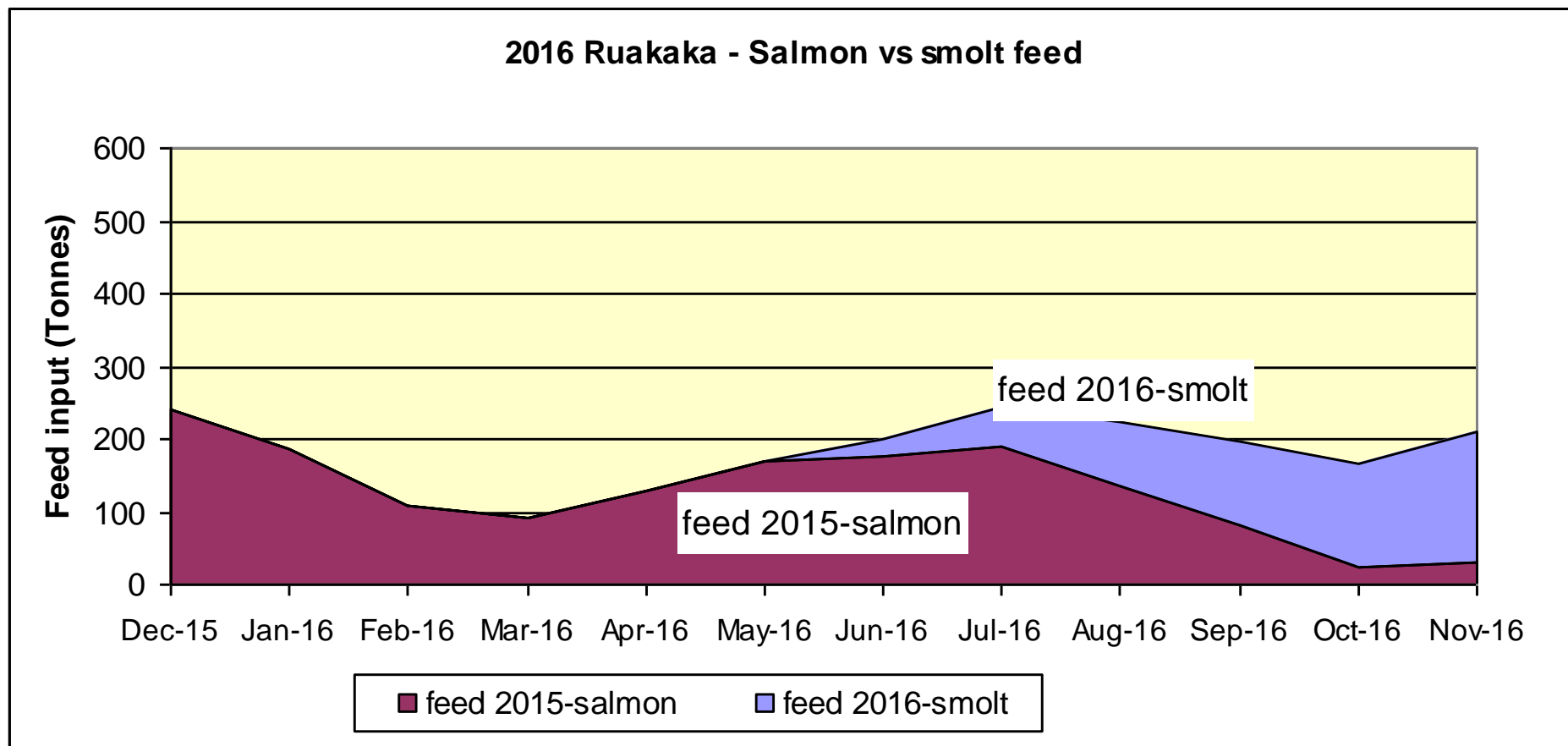
ed volume of King salmon in terms of thousand tons (FAO, 2012).



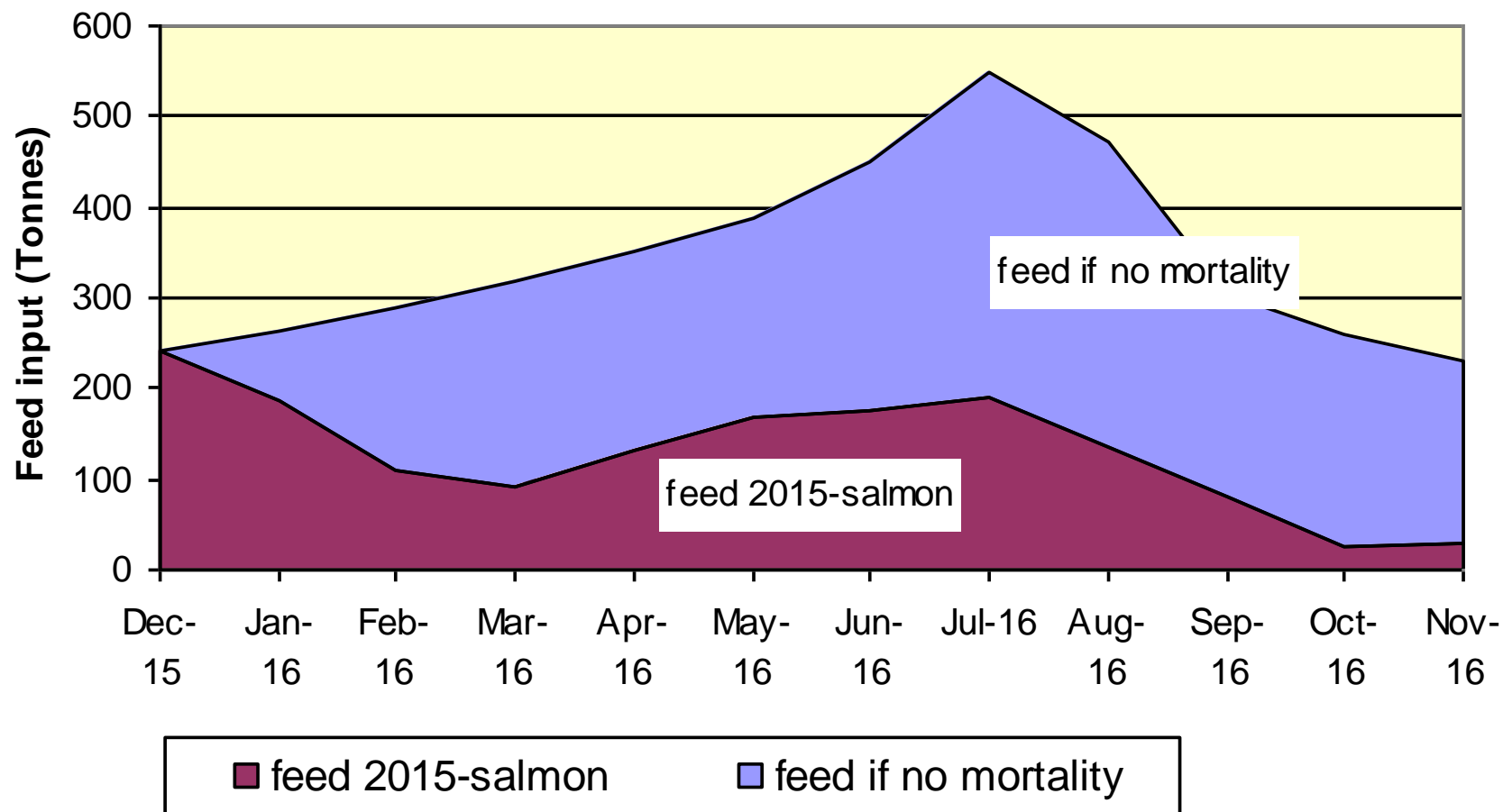
MORTALITY



Month	Dec -15	Jan -16	Feb -16	Mar -16	Apr -16	May -16	Jun -16	Jul- 16	Aug -16	Sep -16	Oct- 16	Nov -16	Total
Feed Input	240	185	110	90	130	170	200	245	225	195	165	210	2165



2016 Ruakaka - Actual feed vs feed without mortality for 2015-salmon



January to March 2016 – about 2/3 of the salmon died in Ruakaka farm

Temperature records July 2013 - July 2016 for Pelorus Entrance and Tory Channel

