





**Export Restriction Zones**  
**Fruit Fly March 2019**

- Legend
-  New Zealand Primary Ports
  -  Airports
  - Export Restriction Zone (Buffer Distance)**
    -  1.Northcote (3.2 km, Q-fly)
    -  2.Otarā (5.5 km, F-fly)

0 1 2 km  
1:100,000



Date: 7/03/2019  
Produced by: Core Info & Data

Coordinate System: NZGD 2000  
New Zealand Transverse  
Mercator

Data Attribution:  
This map uses data sourced from LINZ  
under CC-BY and © Geographx.

Disclaimer: This map and all information accompanying it (the "Map") is intended to be used as a guide only, in conjunction with other data sources and methods, and should only be used for the purpose for which it was developed. The information shown in this Map is based on a summary of data obtained from various sources. While all reasonable measures have been taken to ensure the accuracy of the Map, MPI: (a) gives no warranty or representation in relation to the accuracy, completeness, reliability or fitness for purpose of the Map; and (b) accepts no liability whatsoever in relation to any loss, damage or other costs relating to any person's use of the Map, including but not limited to any compilations, derivative works or modifications of the Map. Crown copyright ©. This map is subject to Crown copyright administered by Ministry for Primary Industries (MPI).

