

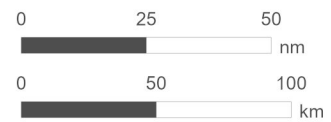


Proposed PAU3S QMA Boundary

-  Proposed PAU3S QMA
-  Seaweed and Shellfish (Excluding Scampi and Rock Lobster) Take Prohibited



1:2,800,000

Date: 27/02/2020

Produced by: Spatial Intelligence

Reference: r190302

Coordinate System: WGS 1984 Mercator 41

Data Attribution:
This map uses data sourced from
LINZ and NIWA under CC-BY.